






STATION	Dir	R	CIRCLE SETTING	MEAN
	D		0° 00' 09"	14.5"
	R		180° 00' 20"	
	D		179° 59' 45"	59"
	R		0° 00' 13"	
			$m = 179° 59' 44.5"$	
	D		90° 05' 38"	43"
	R		270° 05' 48"	
	D		270° 05' 29"	34.5"
	R		90° 05' 40"	



$m = 179° 59' 51.5"$

FINAL MEAN = 179° 59' 48"


DIST TO  = 2652.14'

DIST TO  = 2659.04'

6/22/83 WILLIFORD / HILLIER

		T @		
PT 11B	D		0° 00' 10"	24"
	R		180° 00' 38"	
	D		179° 11' 04"	16"
	R		359° 11' 28"	
			$m = 179° 10' 52"$	

PT 11B	D		90° 05' 37"	46"
	R		270° 05' 55"	


	D		269° 16' 30"	38"
	R		89° 16' 46"	


$m = 179° 10' 52"$

FINAL MEAN = 179° 10' 52"

DIST TO PT 11B = 1067.43

DIST TO  = 2645.88

T @ PT 11B  
DIST TO  = 1067.45'

DIST TO  = 1580.36'